

EVERY DAY AN ADVENTURE



Things To Do in and around Niantic



www.seasideniantic.com

Seaside Village Living/Every Day an Adventure

BEACHES



Hole-in-the-Wall Beach and Niantic Bay Boardwalk

Baptist Lane, Niantic, CT 06357

Restrooms, outdoor showers

Directions: Turn left out of drive onto Hope Street. Turn right at Methodist, right at Main Street. First left onto Baptist Lane.

0.2 miles (1 minute)

McCook's Point Beach & Park

McCook Place, Niantic, CT 06357

(860) 739-5828

Picnic areas, pavilion, playground, restrooms, outdoor showers

Directions: Turn left out of drive onto Hope Street. Turn right at Methodist, right at Main Street. Left onto Columbus Avenue, left to Atlantic Street.

0.7 miles (3 minutes)

Rocky Neck Beach State Park

244 West Main Street, Niantic, CT 06357

(860) 739-5471

Hours: Sun – Sat 8 am to Sunset

Camping, large stone pavilion, diverse trail systems, gently sloping beach.

Crabbing, fishing, birding (look for hawks, cranes, and herons.)

Directions: Turn right out of drive onto Hope Street. Turn left at E. Pattagansett Road. Turn Right at CT-156 W/W. Main Street. Continue for 2.2 miles. Turn left at park entrance.

2.7 miles (6 minutes)

Rhode Island Beaches

Ocean beaches less than an hour away

Directions: Turn left out of drive onto Hope Street. Turn left at Pennsylvania Avenue, turn right at I-95 toward New London. Get off at exit 92, turn right onto Route 2, right to merge onto Route 78. To Misquamicut: Go across Route 1, turn left at Winnepaug Road, right onto Atlantic Avenue. To East Beach: At the intersection of Route 1, turn left, go 5.7 miles, turn right onto East Beach Road.

36 miles (45 minutes)

BICYCLING



Niantic Bay Bicycles

8 Methodist Street, Niantic, CT 06357

(860) 691-0757

Hours: Open daily

Equipment, classes, events. Owner Steve was the Head Olympic Mechanic at the 2000 Olympics in Sydney

Directions: Turn left out of drive onto Hope Street, right onto Methodist Street. Shop is on your right.

Connecticut Bike Routes

For routes from Niantic, search "East Lyme – Niantic"

BOOKS



The Book Barn

41 West Main Street, Niantic, CT 06357

(860) 739-5715

Hours: Open every day 9am-9pm (except Thanksgiving and Christmas)

500,000 gently used books

Directions: Turn left out of drive onto Hope Street, right onto Methodist Street. Take a right at Main Street (CT-156.) Continue for .7 miles.
0.8 miles (3 minutes)

East Lyme Public Library

39 Society Road, Niantic, CT 06357


(860) 739-6926

Summer Hours: Open every day except Sunday

Books, audiobooks, DVD's, e-books available online

Directions: Turn left out of drive onto Hope Street, left onto Pennsylvania Avenue (RT 161) for 2 miles. Turn left onto Society Road, go over bridge, library and Community Center are on the right.
2.4 miles (6 minutes)

BOWLING



Waterford Family Bowl

120 Boston Post Road, Waterford, CT 06385

(860) 443-4232

Directions: Turn left out of drive onto Hope Street. Turn right on Pennsylvania Avenue. Turn left at CT-156 E/Main Street. Turn left at Avery lane. Turn right at Boston Post Road/US-1N. Bowling alley will be on the right.
5 miles (9 minutes)

Holiday Bowl

27 Kings Highway, Groton, CT 06340

(860) 445-6500

Hours: Sun 9 am to 11 pm, Mon 9 am to 1 am, Tues – Thurs 9 am to midnight, Fri – Sat 9 am to 2 am

Directions: Turn left out of drive heading east on Hope Street. Turn left onto CT-161 N/Pennsylvania Avenue. Merge onto I-95 N via the ramp to New London. Take exit 86 on the left for CT-184/CT-12 toward U.S. Subbase Gales Ferry. Merge onto CT-184 E/Gold Star Highway. Turn right on Kings Highway. Bowling alley will be on the right.
11.8 miles (17 minutes)

AMF Saybrook Lanes

925 Boston Post Road, Old Saybrook, CT 06475

(860) 510-0662

Hours: Sun 11 am to 9 pm, Mon – Tues 9 am to 10 pm, Wed 4 pm to 10 pm, Thurs 9 am to 11 pm, Fri – Sat 9 am to midnight

Directions: Turn right out of drive onto Hope Street. Turn left at E. Pattagansett Road. Turn Right at CT-156 W/W. Main Street. Turn right at Rocky Neck Connector. Merge onto I-95 S via the ramp to New Haven. Take exit 68 to merge onto US-1 S toward Old Saybrook. Turn left at CT-154 S/Middlesex Turnpike/US-1 S. Bowling alley will be on the right.
12.1 miles (18 minutes)

CASINOS

Restaurants, shopping, world class entertainment



Mohegan Sun

1 Mohegan Sun Boulevard, Uncasville, CT 06382 (888) 777-7922

Directions: Turn left out of drive heading east on Hope Street. Turn left onto CT-161 N/Pennsylvania Avenue. Merge onto I-95 N via the ramp to New London. Continue onto I-395 N. Take Exit 79A for CT-2A E toward Preston/Ledyard. Merge onto CT-2A E. Take Exit 2 toward Mohegan Sun Blvd. Follow around to casino.
16.9 mi (22 minutes)

Foxwoods

350 Trolley Line Boulevard, Mashantucket, CT 06338 (800) 369-9663

Directions: Turn left out of drive onto Hope Street. Turn left at CT-161/Pennsylvania Avenue. Merge onto I-95 N via the ramp to New London. Follow I-95 N to Exit 92 toward CT-49/No Stonington/Pawcutuck. Turn left onto Route 2 West. Foxwoods is eight miles down the road on the left.
31.3 miles (40 minutes)



CHARTERED CRUISES



Sunbeam Fleet

15 First Street, Waterford, CT 06385

860.443.7259

Morning and afternoon Lighthouse Cruises, Saybrook Breakwater, Lynde Point, Pequot, New London Ledge, Morgan Point and more.

Directions: Turn left out of drive onto Hope Street, right at Pennsylvania Avenue, left at Main Street (Route 156.) Go over Niantic River Bridge and take left at the traffic light. At the stop sign, take a left, then your first right onto Avenue B.

1.75 miles (4 minutes)

SeaPony

Captains Walk, New London, CT 06320

(860) 440-2734

Daytime, sunset and moonlight cruises are available.

Directions: Turn left out of drive onto Hope Street. Turn right onto Pennsylvania Avenue. Turn left at CT-156 E/Main Street. Turn left at Avery Lane. Turn right onto Boston Post road/US-1 N. Continue onto Bank Street. Turn right at Bank Street Connector which then turns left and becomes South Water Street. The pier will be on the right behind the train station.

6.3 miles (13 minutes)

Essex Steam Train and Riverboat Ride

1 Railroad Avenue, Essex, CT 06426

(860) 767-0103

Vintage rail cars meander through the countryside to Deep River Landing, where travellers board a riverboat for a 1 ¼ hour cruise along the Connecticut River

Directions: Turn right out of drive onto Hope Street. Turn left at E. Pattagansett Road. Turn Right at CT-156 W/W. Main Street. Turn right at Rocky Neck Connector. Merge onto I-95 S via the ramp to New Haven. Take exit 69 to merge onto CT-9 N toward Essex/Hartford. Take exit 3 for CT-154 toward CT-153/Essex/Centerbrook. Turn left at Middlesex Turnpike/Saybrook Road. Turn left at Railroad Avenue and follow around to parking lot.

13.3 miles (20 minutes)



DEEP SEA FISHING

Black Hawk II

11 East Main Street, Niantic, CT 06357

(860) 448-3662

Party Boat fishing at its finest!

Direction: Turn left out of drive onto Hope Street. Turn right at Pennsylvania Avenue. Turn left at Main Street. Dock will be on the left.

1.1 miles (3 minutes)

Mi-Joy

12 River Street, Waterford, CT 06385

(860) 443-0663

The Mijoy 747 is an 85-foot aluminum fishing vessel. Coast Guard approved, it is equipped with the latest in electronics for safety and fishing.

Directions: Turn left out of drive onto Hope Street. Turn right at Pennsylvania Avenue. Turn left at CT-156 E/Main Street. Take the 2nd left onto West Street.

1.7 miles (5 minutes)

Sunbeam Fleet

15 First Street, Waterford, CT 06385

860.443.7259

Directions: Turn left out of drive onto Hope Street, right at Pennsylvania Avenue, left at Main Street (Route 156.) Go over Niantic River Bridge and take left at the traffic light. At the stop sign, take a left, then your first right onto Avenue B.

1.7 miles (5 minutes)

GOLF COURSES – PUBLIC



Cedar Ridge Golf Course

34 Drabik Road, East Lyme, CT 06333

(860) 691-4568

Directions: Turn left out of drive onto Hope Street. Turn left at CT-161/Pennsylvania Avenue. After 4 miles take a slight left at Drabik Road. The golf course is straight ahead.
4.3 miles (10 minutes)

Shennecossett Golf Club

93 Plant Street, Groton, CT 06340

(860) 445-0262

Directions: Turn left out of drive onto Hope Street. Turn left at CT-161/Pennsylvania Avenue. Merge onto I-95 N via the ramp to New London. Follow I-95 N to Exit 85 for US-1 N. Turn right at Bridge Street. Take a slight right onto Eastern Point Road. Turn right onto Benham Road which turns into Shennecossett Parkway and then becomes Eastern Point Road. Turn left onto Plant Street. The golf course is on the right.
13.8 miles (21 minutes)

Norwich Golf Club

658 New London Turnpike, Norwich, CT 06360

(860) 889-6973

Directions: Turn left out of drive onto Hope Street. Turn left at CT-161/Pennsylvania Avenue. Merge onto I-95 N via the ramp to New London. Continue onto I-395 N. Take Exit 80E for Ct-82 E toward Downtown Norwich/Norwich. Turn right at CT-82 E/Salem Turnpike. Turn right at New London Turnpike. The golf course will be on the right.
17 miles (21 minutes)

Pequot Golf Club

127 Wheeler Road, Stonington, CT 06378

(860) 535-1898

Directions: Turn left out of drive onto Hope Street. Turn left at CT-161/Pennsylvania Avenue. Merge onto I-95 N via the ramp to New London. Follow I-95 N to Exit 91 for CT-234 toward No. Main St/Stonington/Borough. Turn right at CT-234 W/Pequot Trail. Take the 1st right onto Wheeler Road. The golf course is straight ahead.
21.6 miles (26 minutes)

KAYAKING



Dodge Pond

North end of Seaside Village property! Store a kayak or canoe at water's edge

0.2 miles (1 minute)

Niantic River Estuary

Accessible via launch at Cini Park

0.7 miles (3 minutes)

Connecticut Coastal Kayaking

Classes, tours and events

860-391-3837

MARINAS



Port Niantic

17 Smith Avenue, Niantic, CT 06357

(860) 739-2155

Full service marina

0.6 miles (3 minutes)

Boats Inc

133 Main Street, Niantic, CT 06357

(860) 739-6251

Boat dealer and full service marina

0.6 miles (3 minutes)

Inn at Harbor Hill Marina

Boats Inc

60 Grand Street, Niantic, CT 06357

(860) 739-0331

Sheltered boat slips on the Niantic River

0.6 miles (3 minutes)

Three Belles Marina

113 Oswegatchie Hills Road, Niantic, CT 06357

(860) 739-6264

Beautiful marina on protected cove

1.6 miles (5 minutes)

MOVIES



Niantic Cinemas

279 Main Street, Niantic, CT 06357

(860) 739-6929

0.4 miles (2 minutes)

Regal Waterford 9 Cinemas

123 Cross Road, Waterford, CT 06385

(860) 443-1650

Directions: Turn left out of drive onto Hope Street. Turn right at Pennsylvania Avenue. Turn left at CT-156 E/Main Street, follow for approximately 2 ½ miles. Turn left at Spithead Road. Continue onto Cross Road. Theater will be on the right.

5.8 miles (12 minutes)

Marquee Cinemas Westbrook 12

314 Flat Rock Place, Westbrook, CT 06498

(860) 399-9692

Directions: Turn right out of drive onto Hope Street. Turn left at E. Pattagansett Road. Turn Right at CT-156 W/W. Main Street. Turn right at Rocky Neck Connector. Merge onto I-95 S via the ramp to New Haven. Take Exit 65 for Ct-153 toward Westbrook and turn left at the end of the ramp onto CT-153 S/Essex Road. Take the 1st left onto Flat Rock Place and follow around to the theater.

15 miles (20 minutes)

O'Neil Cinemas Lisbon Landing 12

162 River Road, Lisbon, CT 06351

(860) 376-3000

Directions: Turn left out of drive onto Hope Street. Turn left at CT-161/Pennsylvania Avenue. Merge onto I-95 N via the ramp to New London. Continue onto I-395 N. Take Exit 84 for CT-12 toward Griswold/Jewett City. Turn left at CT-12 S/River Road. Turn left into Lisbon Landing and follow drive around to the theater.

26 miles (29 minutes)

MUSEUMS



Children's Museum of SE Connecticut

409 Main Street, Niantic, CT 06357

(860) 691-1111

Hours: Open daily during the summer

Creative, interactive, hands-on playspace

Directions: Turn right out of drive onto Hope Street. Turn left at Lake Avenue. Museum is at intersection of Lake and Main Streets.

0.3 miles (3 minutes)

Florence Griswold Museum

96 Lyme Street, Old Lyme, CT 06371

(860) 434-5542

Hours: Tues – Sat 10 am to 5 pm; Sun 1 pm to 5 pm

Miss Florence Griswold's boarding house became America's most famous summer art colony

Directions: Turn right out of drive onto Hope Street. Turn left at E. Pattagansett Road. Turn Right at CT-156 W/W. Main Street. Turn right at Rocky Neck Connector. Merge onto I-95 S via the ramp to New Haven. Take Exit 70 toward CT-156/Old Lyme. Turn right at Lyme St/US-1 N. Museum will be on the left.

7.9 miles (12 minutes)

U.S. Coast Guard Museum

15 Mohegan Avenue, New London, CT 06320

(860) 444-8511

Hours: Temporarily closed for renovations, will re-open Spring 2012

Directions: Turn left out of drive onto Hope Street. Turn left at CT-161/Pennsylvania Avenue. Merge onto I-95 N via the ramp to New London. Take Exit 82A for Frontage Road toward New London. Merge onto I-95 Frontage Road. Turn left at Briggs Street. Slight right at Mohegan Ave. Academy will be on the right.

9.3 miles (14 minutes)

Lyman Allyn Art Museum

625 Williams Street, New London, CT 06320

(860) 443-2545

Hours: Tue – Sat 10 am to 5 pm; Sun 1 pm to 5 pm

Permanent collection includes over 10,000 paintings, drawings, prints, sculptures, furniture and decorative arts, with an emphasis on American art from the 18th through 20th centuries.

Directions: Turn left out of drive onto Hope Street. Turn left at CT-161/Pennsylvania Avenue. Merge onto I-95 N via the ramp to New London. Take Exit 82A for Frontage Road toward New London. Merge onto I-95 Frontage Road. Turn left at Briggs Street. Turn left at Williams Street. Museum will be on the right.

9.5 miles (14 minutes)

MUSEUMS

Mystic Aquarium & Institute for Exploration

55 Coogan Boulevard, Mystic, CT 06355

(860) 572-5955

Hours: Open daily except for Christmas

Whether you're touching a ray, feeling the splash of a beluga whale, going beak-to-nose with a penguin or exploring the deep sea with the world's only exhibits on Dr. Robert Ballard's fascinating expeditions, you'll be closer to ocean life than you ever thought possible!

Directions: Turn left out of drive onto Hope Street. Turn left at CT-161/Pennsylvania Avenue. Merge onto I-95 N via the ramp to New London. Take Exit 90 to merge onto CT-27 S/Greenmanville Avenue. Turn left at Coogan Boulevard. Aquarium will be on the left. 17.3 miles (21 minutes)

Mystic Seaport: The Museum of America and the Sea

75 Greenmanville Ave, Mystic, CT 06355

(860) 572-5315

Hours: Daily 9 am to 5 pm

The largest and most comprehensive maritime museum in North America. Sail or row exact replicas of our traditional wooden boats, participate in formal classes, or spend the day climbing aboard ships or just meandering along beautiful riverfront gardens.

Directions: Turn left out of drive onto Hope Street. Turn left at CT-161/Pennsylvania Avenue. Merge onto I-95 N via the ramp to New London. Take Exit 90 to merge onto CT-27 S/Greenmanville Avenue. The Seaport will be on the right about a mile down the road. 17.9 miles (21 minutes)

USS Nautilus & Submarine Force Museum

1 Crystal Lake Road, Groton, CT 06340

(860) 694-3174

Hours: Daily 9 am to 4 pm; Closed Tuesdays

Peer into the lives of the men who sail the ocean depths in their "sharks of steel."

Directions: Turn left out of drive onto Hope Street. Turn left at CT-161/Pennsylvania Avenue. Merge onto I-95 N via the ramp to New London. Take Exit 86 on left for CT-12 towards the U.S. Subbase. Turn right at CT-12 N/US-1 S. Turn left at Crystal Lake Road. At red light museum will be straight ahead. 13.5 miles (21 minutes)

Mashantucket Pequot Museum

110 Pequot Trail, Mashantucket, CT 06338

(800) 411-9671

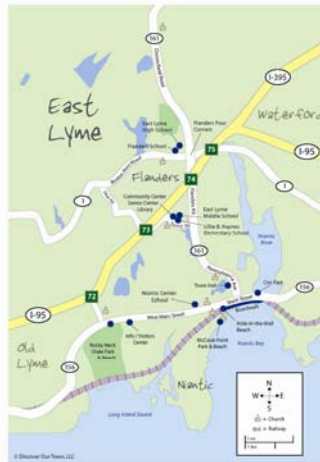
Hours: Wed – Sat 9am to 5 pm (last admission at 4 pm)

Extensive interactive exhibits depict 18,000 years of Native and natural history, plus a diverse selection of materials on the histories and cultures of all Native peoples of the United States and Canada.

Directions: Turn left out of drive onto Hope Street. Turn left at CT-161/Pennsylvania Avenue. Merge onto I-95 N via the ramp to New London. Take Exit 86 on left for CT-184/CT-12 toward U.S. Sub Base Gales Ferry. Merge onto CT-184 E/Gold Star Hwy. Turn left at CT-117 N. Turn right at CT-214 E. Turn left at Lantern Hill Road. Continue onto Pequot Trail. Museum will be on the left. 22.6 miles (35 minutes)

RESTAURANTS

Within walking distance



ACROSS TO METHODIST STREET,
TURN LEFT ON MAIN STREET:

Covino's Groceria Italiana

Eleni's Pizza

Eclectic Chef

Subway

The Black Sheep

Main Street Grille

Family Pizza

Smarty's Restaurant

Ray's Pizza

Skipper's Seafood

Dad's

ACROSS TO METHODIST STREET,
TURN RIGHT ON MAIN STREET:

Gumdrops & Lollipops

Café Sol

Frosty Treat

LEFT ONTO HOPE STREET:

Hartford Giant Grinder

LEFT ON HOPE STREET, LEFT ON
PENNSYLVANIA AVENUE:

La Belle Aurore

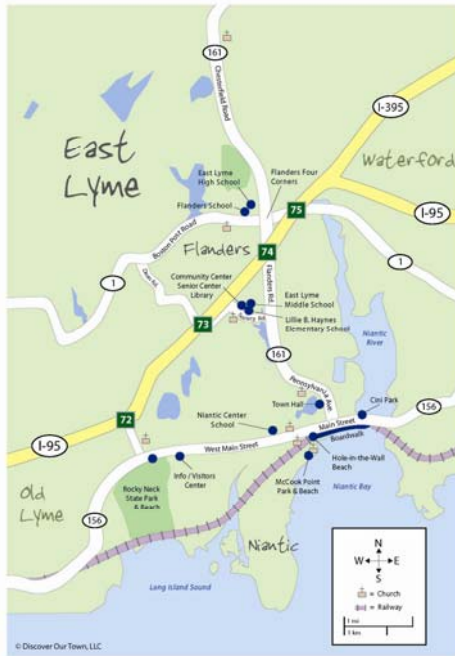
Village Bake House

Diamond Chinese (takeout)

Dairy Queen

RESTAURANTS

Short drive



ACROSS TO METHODIST STREET, RIGHT ON MAIN,
CONTINUE PAST SMITH'S ACRES

Niantic Diner

East Coast Taco

Village Pizza

LEFT ONTO HOPE STREET, LEFT ON PENNSYLVANIA, CONTINUE FOR A FEW
MILES

Country Gourmet

Illiano's

Starbuck's

The Shack

Flanders Fish Market & Restaurant

SHOPPING

Waterford Commons

903 Hartford Turnpike, Waterford, CT 06385

(860) 442-8500

Hours: Mon – Sat 10 am to 9 pm; Sun 12 pm to 6 pm

Best Buy, Dick's Sporting Goods, BAM!, Iparty, Talbots and more

Directions: Turn left out of drive heading east on Hope Street. Turn left onto CT-161 N/Pennsylvania Avenue. Merge onto I-95 N via the ramp to New London. Continue onto I-395 N. Take Exit 77 for CT-85 toward Colchester/Waterford. Turn right at CT-85 S/Hartford Turnpike. Continue for 1.3 miles, mall will be on your left.

7.8 miles (13 minutes)

Crystal Mall

850 Hartford Turnpike, Waterford, CT 06385

(860) 442-8500

Hours: Mon – Sat 10 am to 9 pm; Sun 12 pm to 6 pm

JCPenney, Macy's, Sears, Christmas Tree Shops and Bed Bath & Beyond, plus more than 125 specialty stores, including Abercrombie & Fitch, American Eagle, Ann Taylor Loft.

Directions: Same as above, mall will be on your right.

8.4 miles (14 minutes)

Tanger Factory Outlets

314 Flat Rock Place, Westbrook, CT 06498

(860) 399-8656

Hours: Mon – Sat 10 am to 9 pm; Sun 10 am to 6 pm

Over 65 brand name designer outlets, just off I-95

Directions: Turn right out of drive onto Hope Street. Turn left at E. Pattagansett Road. Turn Right at CT-156 W/W. Main Street. Turn right at Rocky Neck Connector. Merge onto I-95 S via the ramp to New Haven. Take Exit 65 for Ct-153 toward Westbrook and turn left at the end of the ramp onto CT-153 S/Essex Road. Take the 1st left onto Flat Rock Place and follow around to the outlets.

15 miles (20 minutes)

Clinton Crossing Premium Outlets

20-A Killingworth Turnpike, Clinton, CT 06413

(860) 664-0700

Hours: Mon – Sat 10 am to 9 pm; Sun 10 am to 6 pm

70 Outlet Stores! Banana Republic, Barneys New York Outlet, and more

Directions: Turn right out of drive onto Hope Street. Turn left at E. Pattagansett Road. Turn Right at CT-156 W/W. Main Street. Turn right at Rocky Neck Connector. Merge onto I-95 S via the ramp to New Haven. Take Exit 63 for CT-81 toward Killingworth/Clinton, turn left at the end of the ramp onto CT-81 North/Killingworth Turnpike. Outlets will be on the left.

19.6 miles (24 minutes)

Olde Mistick Village

27 Coogan Boulevard, Mystic, CT 06355

(860) 536-4941

Hours: Mon – Sat 10 am to 6 pm; Sun 11 am to 5 pm

A distinctive shopping experience, designed to represent a New England Village in the 1700s. More than sixty quaint shoppes. Adjacent to Mystic Aquarium.

Directions: Turn left out of drive heading east on Hope Street. Turn left onto CT-161 N/Pennsylvania Avenue. Merge onto I-95 N via the ramp to New London. Take Exit 90 to merge onto CT-27 S/Greenmanville Avenue. Turn left at Coogan Boulevard. The Village will be on the left.

17.4 miles (21 minutes)

THEATERS AND PLAYHOUSES

Eugene O'Neil Theater Center

305 Great Neck Road, Waterford, CT 06385

(860) 443-5378

Cabaret, National Theatre Institute

Directions: Turn left out of drive onto Hope Street. Turn right at Pennsylvania Avenue. Turn left at CT-156 E/Main Street, continue for 3 miles. Turn right at CT-213 N/Great Neck Road. Turn right to stay on CT-213 N/Great Neck Road. The theater will be on the right.
7 miles (12 minutes)

Garde Arts Center

325 State Street, New London, CT 06320

(860) 444-7373

The Garde Arts Center is one of the few remaining movie palaces in Connecticut. Built in 1926 as the Garde Theater, this former movie and vaudeville palace has been carefully and completely restored. Now a performing arts center that still occasionally shows classic films, the Garde is one of the most lavishly decorated theaters in the country. It is listed on the National register of Historic Places.

Directions: Turn left out of drive onto Hope Street. Turn left at CT-161/Pennsylvania Avenue. Merge onto I-95 N via the ramp to New London. Take exit 83 toward CT-32 N/Norwich/Downtown New London. Merge onto I-95 Frontage Road. Continue onto Huntington Street. Turn left at State Street. The theater will be on the left.
10 miles (15 minutes)

Ivoryton Playhouse

103 Main Street, Ivoryton, CT 06442

(860) 767-7318

The Ivoryton Playhouse is the oldest, continuously running, self-supporting summer theater in the nation. It has maintained its reputation as a first class summer theater and now produces a year-round professional season of materials, comedies and dramas.

Directions: Turn right out of drive onto Hope Street. Turn left at E. Pattagansett Road. Turn Right at CT-156 W/W. Main Street. Turn right at Rocky Neck Connector. Merge onto I-95 S via the ramp to New Haven. Take exit 69 to merge onto CT-9 N toward Essex/Hartford. Take exit 4 for CT-154/Middlesex Turnpike and turn right at the end of the ramp. Turn right onto Main Street. The playhouse will be on the right.
17.1 miles (22 minutes)

Goodspeed Opera House

6 Main Street, East Haddam, CT 06423

(860) 873-8668

Nationally acclaimed musicals performed in a historic Victorian theater overlooking the Connecticut River. Goodspeed has sent many of its original plays to Broadway.

Directions: Turn right out of drive onto Hope Street. Turn left at E. Pattagansett Road. Turn Right at CT-156 W/W. Main Street. Turn right at Rocky Neck Connector. Merge onto I-95 S via the ramp to New Haven. Take exit 69 to merge onto CT-9 N toward Essex/Hartford. Take exit 7 to merge onto CT-82 toward E Haddam/Colchester. Turn left at CT-154 N/CT-82 E/Middlesex Turnpike/Saybrook Road. Turn right at Bridge Road/CT-82 E. The opera house will be on the right.
23.2 miles (28 minutes)

VINEYARDS



Maugle Sierra Vineyards

825 Colonel Ledyard Highway, Ledyard, CT 06339 (860) 464-2987

Hours: Fri 12 pm – 6 pm; Sat-Sun 11 am – 5 pm

Directions: Turn left out of drive onto Hope Street. Turn left at CT-161/Pennsylvania Avenue. Merge onto I-95 N via the ramp to New London. Take Exit 88 for CT-117 toward Noank/Groton Long Point. Turn left at N Rd/CT-117 N for about 6 ½ miles. The vineyard will be on the left.

16 miles (24 minutes)

Charmard Vineyards

115 Cow Hill Road, Clinton, CT 06413 (860) 664-0299

Hours: Tues – Sun 11 am to 5 pm; Fri – Sat open until 8 pm

Directions: Turn right out of drive onto Hope Street. Turn left at E. Pattagansett Road. Turn Right at CT-156 W/W. Main Street. Turn right at Rocky Neck Connector. Merge onto I-95 S via the ramp to New Haven. Take Exit 63 for CT-81 toward Killingworth/Clinton, turn left at the end of the ramp onto CT-81 North/Killingworth Turnpike. Take the 2nd left onto Walnut Hill Road. Continue onto Cow Hill Road. The vineyard will be on the left.

20.5 miles (28 minutes)

Stonington Vineyards

523 Taugwonk Road, Stonington, CT 06378 (860) 535-1222

Hours: Daily 12 pm to 4 pm

Directions: Turn left out of drive onto Hope Street. Turn left at CT-161/Pennsylvania Avenue. Merge onto I-95 N via the ramp to New London. Take Exit 90 for CT-27N. Turn left at CT-27 N/Greenmanville Avenue. The road turns slightly right and becomes Main Street. Take a slight right at Lantern Hill Road/N Stonington Road. Turn right at CT-184 E/New London Turnpike. Turn right at Taugwonk Road. The vineyard will be on the right.

22.4 miles (30 minutes)

Jonathan Edwards Winery

74 Chester Main Rd, North Stonington, CT 06359 (860) 535-0202

Hours: Wed-Sun 11 am to 5 pm

Directions: Turn left out of drive onto Hope Street. Turn left at CT-161/Pennsylvania Avenue. Merge onto I-95 N via the ramp to New London. Take exit 92 to Route 2 West. Bear right on Main Street into the Village of North Stonington. Bear right on Wyassup Road in Village Center. Take 3rd right onto Chester Maine Road. Winery is at the top of the hill on the right.

28.1 miles (38 minutes)